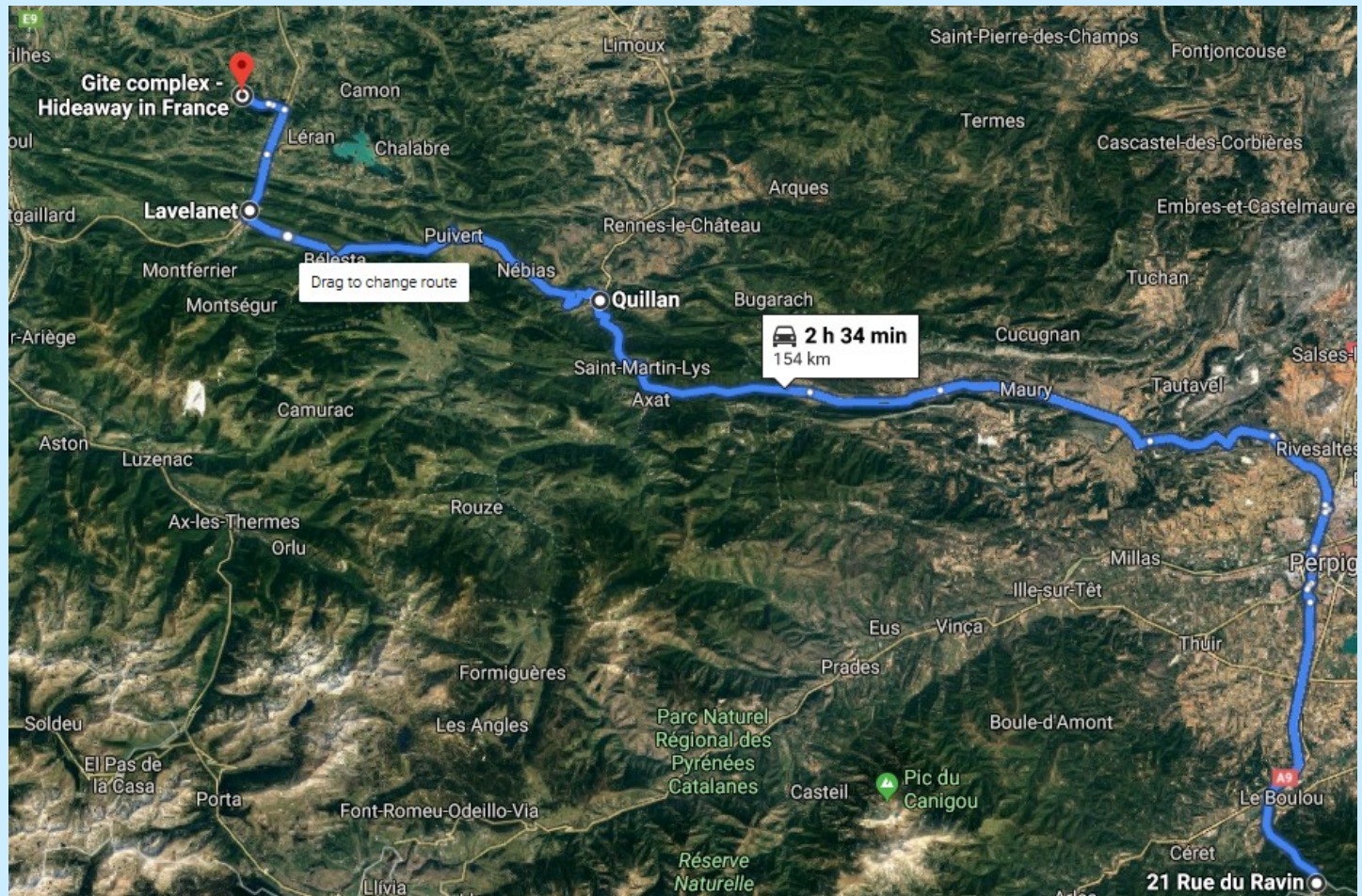


Route to L'Enclos

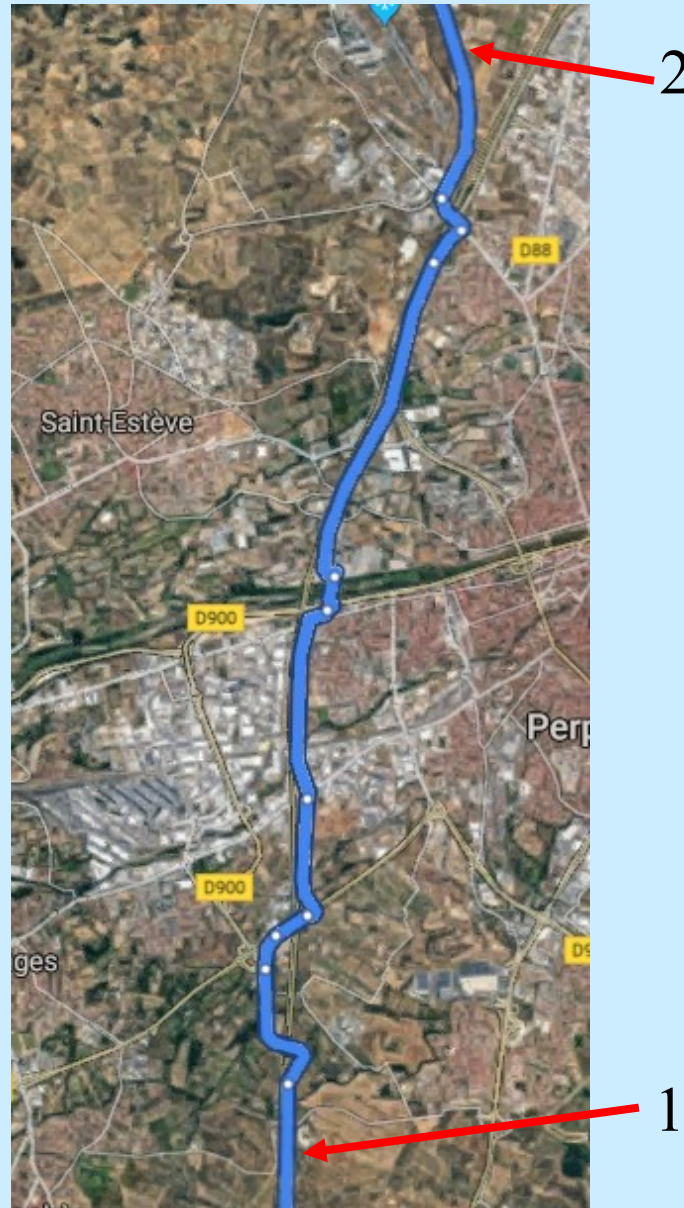
This map shows our recommended route from the Spanish border to us at Limbrassac. The following pages give details for each major section of this route.

It is possible to take the autoroute north to Narbonne and Carcassonne but this is no quicker, 60km further, and in summer the autoroute around Narbonne is very busy.



A9 to D117

The most difficult part of the route is simply getting from being on the autoroute A9 heading North (marked as 1) onto the D117 heading for Quillan (marked as 2). This should be possible at a single junction between the two roads, but because of the uniquely frustrating road system around Perpignan that's not possible.



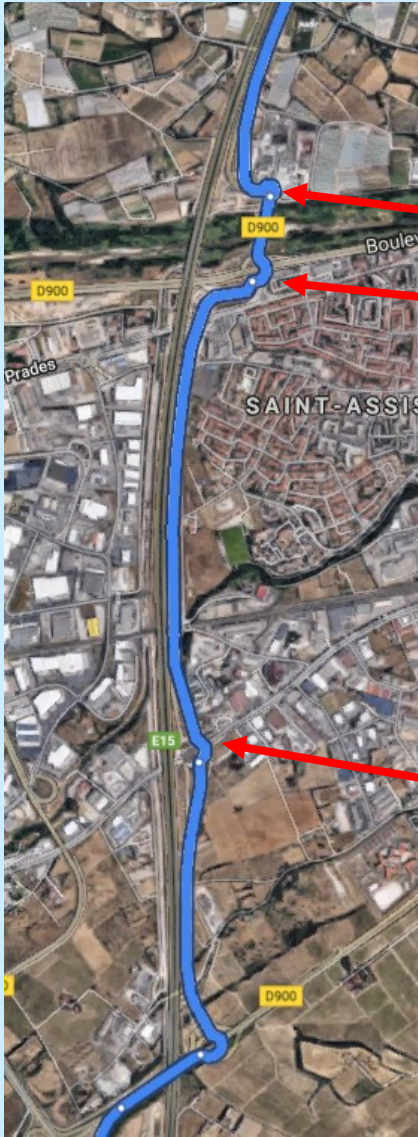
A9 to D117 – Part 1

1. Leave the autoroute at junction 42.
2. Go through the peage barrier, and first exit at the first roundabout
3. Join the dual carriageway which goes under the A9, and
4. Come straight back off the dual carriageway, over the top of it and you're then heading north again, on the D900 parallel to the A9



A9 to D117 – Part 2

1. On the D900, go straight across the next roundabout
2. And the one after that
3. Over the river and left at the third.
4. Come off of the D900 onto the D117 and left at the roundabout at the top, back over the A9 again to
5. The last roundabout where you go right and you are properly on the D117



Quillan

Now follow the D117 for 80km through Maury, St Paul de Fenouillet, Caudies and into Quillan
BEWARE in Quillan. You stay on the D117 but it is a left turn at traffic lights and **VERY EASY** to carry straight on onto the D118 which takes you up to Limoux.



Left turn **HERE**



Quillan to Lavelanet

Follow the D117 past Nebias, through Puivert and Belesta into Lavelanet. In the centre of Lavelanet turn right at the roundabout onto the D625 signposted Mirepoix.



Left at the go kart circuit...

1. The D625 is completely straight through various traffic lights and roundabouts until you pass through the village of Aigues Vives

2. After Aigues Vives turn left at the go karting circuit and follow the single track road past the karting and up the hill signposted Limbrassac

3. Follow the road to Limbrassac



2

1

In the village

1. At the end of the road, you've arrived at Limbrassac. turn left.
2. Cross the stream and the road bends uphill
3. As the road bends back left, we are in front of you on the right, turn in through the black gates

